

UNIT NO: 1

**13** INDICATE PROBABLE POINT OF IMPACT

16. Undercarriage  
17. Rollover  
18. Fire/Explosion  
19. Total

Circle numbers indicating areas damaged.

Rear 1 → →	Passing 2 → ↗	Lt. Turn 3 → ↘	Intersection 4 ↘ ↙
Rt. Turn 5 ↘ ↙	Rt. Turn 6 ↘ ↙	Head-On 7 → ←	Sideswipe 8 → ↗

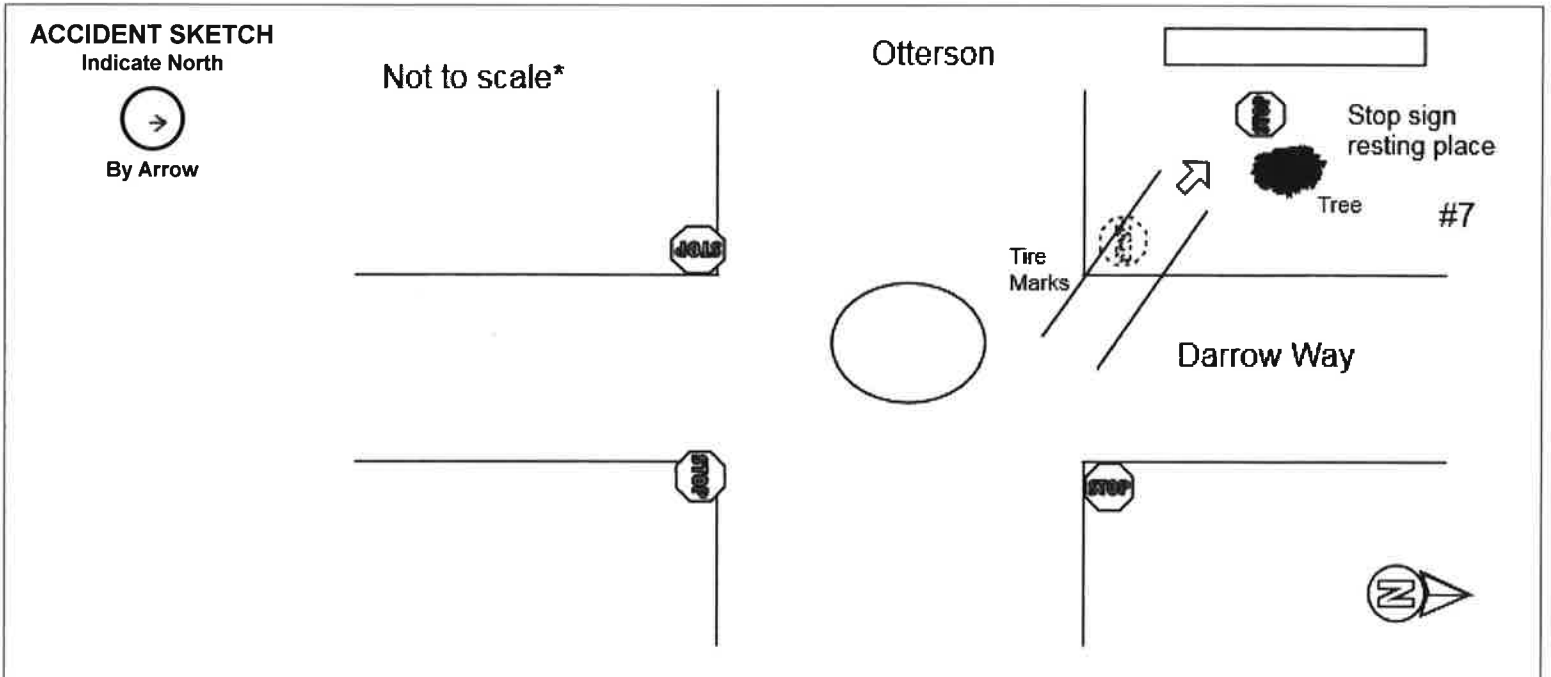
Indicate Vehicle Numbers on Arrows Above

UNIT NO: \_\_\_\_\_

INDICATE PROBABLE POINT OF IMPACT

16. Undercarriage  
17. Rollover  
18. Fire/Explosion  
19. Total

Circle numbers indicating areas damaged.




**GIST OF ACCIDENT**

On 2/15/18 at 0802 it was reported a vehicle crashed into the stop sign and front yard of 7 Darrow Way. The vehicle struck the stop sign at the corner of Darrow Way and Otterson St. causing it to land in the front yard. The crash was between 1500-0030 hours based on statement by home owner. The operator of the vehicle did not stop to give any information to the home owners or alert the police of the accident. The vehicle left a large amount of debris and car parts in the drive way prior to leaving the scene.

Based on a part number search it was determined that the crash was caused by a 13-17 Honda Accord. A search of the area was conducted with no contacts with that vehicle. A search of the LAFA complex and High School parking lots was conducted with negative contact as well.

No suspects at this time.


SIGNATURE OF INVESTIGATING OFFICER	DATE OF REPORT <b>02/21/2018</b>	REVIEWED BY
DEPARTMENT / DIVISION / TROOP <b>Londonderry Police Department</b>	PHOTOS TAKEN YES <input checked="" type="checkbox"/> NO <input type="checkbox"/> BY: _____	



Londonderry Police Department  
Images Associated with 18-120-AC




Londonderry Police Department  
Images Associated with 18-120-AC



Londonderry Police Department  
Images Associated with 18-120-AC









**Londonderry Police Department  
Incident Report**

**Incident #: 18-237-OF  
Call #: 18-3156**

Date/Time Reported: 02/15/2018 0802  
 Report Date/Time: 02/15/2018 0848  
 Occurred Between: 02/14/2018 1500-02/15/2018 0030  
 Status: Incident Investigation Suspended  
 Reason Suspended: No more leads



Reporting Officer: OFFICER TYLER BERRY  
 Assisting Officer: OFFICER JAMES FREDA  
 Approving Officer: SERGEANT DAVID CARVER

Signature: \_\_\_\_\_

Signature: \_\_\_\_\_

#	OFFENSE (S)	ATTEMPTED	TYPE	CLASS
---	-------------	-----------	------	-------

LOCATION TYPE: Residence/Home/Apt./Condo      Zone: Center  
 7 DARROW WY  
 LONDONDERRY NH 03053

1	<b>CONDUCT AFTER AN ACCIDENT</b> 264      25 OCCURRED: 02/15/2018 0000	N	Misdemeanor	B
2	<b>RECKLESS OPERATION</b> 265      79 OCCURRED: 02/15/2018 0015	N	Misdemeanor	B

#	VICTIM(S)	SEX	RACE	AGE	SSN	PHONE
---	-----------	-----	------	-----	-----	-------

1	<b>TOWN OF LONDONDERRY</b> 268 MAMMOTH RD LONDONDERRY NH 03053  VICTIM CONNECTED TO OFFENSE NUMBER(S): 1					
2	<b>ROGGENBACK, JOEL</b> 7 DARROW WY LONDONDERRY NH 03053  DOB: 09/07/1955 ETHNICITY: Not of Hispanic Origin RESIDENT STATUS: Resident VICTIM CONNECTED TO OFFENSE NUMBER(S): 1 CONTACT INFORMATION: Home Phone                      (Primary)                      760-953-7675	M	W	62	NOT AVAIL	760-953-7675

Londonderry Police Department  
Incident Report

Page: 2  
02/26/2018

Incident #: 18-237-OF  
Call #: 18-3156

#	OTHER PROPERTIES	PROPERTY #	STATUS
1	<b>STOP SIGN</b> QUANTITY: 1 SERIAL #: NOT AVAIL DATE: 02/15/2018 OWNER: TOWN OF LONDONDERRY	VALUE: \$200.00	Destroyed/Damaged/Vandalized
2	<b>HONDA AIR INTAKE PART EPDM5A2</b> QUANTITY: 1 SERIAL #: 22338 DATE: 02/16/2018 OWNER: ROGGENBACK, JOEL	18-50-PR VALUE: \$50.00	Evidence (Not Nibrs Reportable)
3	<b>LAWN DAMAGE</b> QUANTITY: 1 SERIAL #: NOT AVAIL DATE: 02/20/2018 OWNER: ROGGENBACK, JOEL	VALUE: \$50.00	Destroyed/Damaged/Vandalized

Attachments for 18-237-OF

Description	Type
EVIDENCE	PDF
Attachment#: 8C0D5EB48300456F8E11CAC8DFBBD588	

On 2/15/18 at approximately 0802 hours, I responded to 7 Darrow Way for the report of a hit and run accident that happened overnight.

Upon arrival I observed large pieces of car parts located throughout the front yard. I also observed fresh tire tracks going through the snow bank as well. The tire tracks went up the front yard towards the house stopping by the tree. I located the stop sign that had been crashed into by the home as well.

I spoke with **Joel Roggenback DOB 9/7/55** who stated that he left work on 2/14/18 at approximately 1500 hours. Joel stated he returned home from work at approximately 0030 hours, on 2/15/18. Joel stated when he got home the stop sign usually located on the corner of Darrow Way and Otterson St. was on his front lawn. Joel observed many pieces of car parts laying in his yard as well. Joel stated that he did not think it was an emergency so he waited until morning to call the police.

A part had #EPDM5A2 printed on it. I searched the number and it belongs to a 2013-2017 Honda Accord. There was no paint on any of the parts left at the scene as they were from underneath the vehicle. A check of the stop sign was conducted and no paint was found either. There was minor damage done to the lawn of 7 Darrow Way as well.

The vehicle that caused the crash had a wheelbase of approximately 62 inches wide with a tire width of approximately 7 inches. The ground was frozen so no tire treads were left on scene.

After photographing and measuring tire marks at the scene, I checked the surrounding neighborhoods for the vehicle. As I was checking the area I observed skid marks and tire marks throughout the neighborhood. Based on the marks it appeared there was at least one vehicle racing through the neighborhoods. A thorough check of the area was conducted and the vehicle was not located. I checked the LAFA field complex and the high school parking lot with negative contact as well.

No suspects at this time.

Nothing Further.

Officer Tyler Berry

